

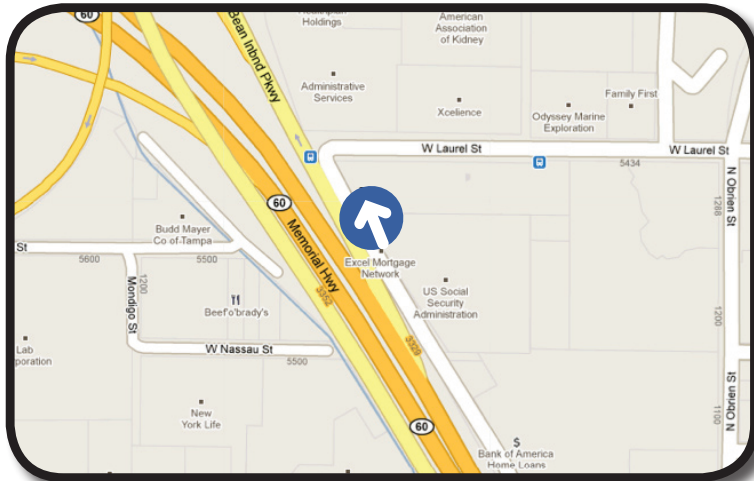
ReevesMedia

TAMPA, FL

BULLETIN NUMBER: **LO612-1**







EAST SIDE OF MEMORIAL HIGHWAY, 1/2 MILE NORTH OF I-275. RIGHT READ HEADING INTO TAMPA INTERNATIONAL AIRPORT AND TOWARD CLEARWATER AND THE BEACHES. FACING SOUTH FOR NORTHBOUND TRAFFIC.



GPS: 27.9554 -82.5361

This right hand reading billboard reaches all traffic exiting off the busy I-275 interstate in Tampa, FL. It reaches all traffic heading northbound toward the Tampa International Airport, International Plaza, the Veterans Expressway, and toward SR-60 Westbound to Clearwater / St. Petersburg. Area attractions include Raymond James Stadium, home of the Tampa Bay Buccaneers, Busch Gardens, Lowry Park Zoo, and many others. This is the main connecting artery between downtown and the airport.

-  **DEC:** **131,140**
-  **DISPLAY SIZE:** **14' x 48'**
-  **ILLUMINATION:** **Dusk to Dawn**
-  **RATE PER MO:** **CALL**

For More Information Contact:

PATTI REEVES

Office: (770) 271-5886 • Cell: (770) 313-9691
Email: patti@reevesmedia.com